











A 704 W Abe St, Plano, IL 60545

- | | | |
|-------------------------------------------------------------------------------------|------------------------------------------------------------------------------------------|-----------------------------|
| | 1. Head southeast on W Abe St toward N Cook St | go 0.3 mi
total 0.3 mi |
|  | 2. W Abe St turns slightly right and becomes N Ben St | go 0.2 mi
total 0.5 mi |
|  | 3. Turn left onto US-34 E
About 7 mins | go 5.2 mi
total 5.7 mi |
|  | 4. Turn right onto IL-47 S/N Bridge St
About 15 mins | go 10.4 mi
total 16.1 mi |
|  | 5. Turn left onto U.S. 52 E
About 15 mins | go 12.4 mi
total 28.5 mi |
|  | 6. Turn right onto Cottage St
About 2 mins | go 1.0 mi
total 29.5 mi |
|  | 7. Take the ramp onto I-55 S
About 11 mins | go 10.4 mi
total 39.9 mi |
|  | 8. Take exit 241 toward Wilmington | go 0.3 mi
total 40.2 mi |
|  | 9. Turn left onto Co Hwy 44
About 8 mins | go 4.0 mi
total 44.3 mi |
|  | 10. Turn right onto IL-53 S
About 3 mins | go 1.7 mi
total 45.9 mi |
|  | 11. Turn left onto S Joliet St
Destination will be on the left
About 3 mins | go 0.4 mi
total 46.3 mi |

B 715 S Joliet St, Wilmington, IL 60481

These directions are for planning purposes only. You may find that construction projects, traffic, weather, or other events may cause conditions to differ from the map results, and you should plan your route accordingly. You must obey all signs or notices regarding your route.

Map data ©2012 Google

Directions weren't right? Please find your route on maps.google.com and click "Report a problem" at the bottom left.